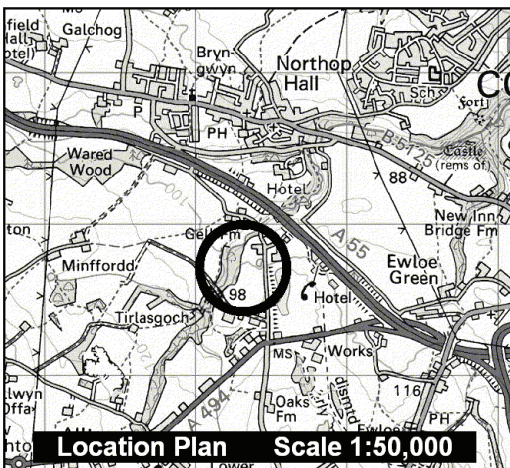
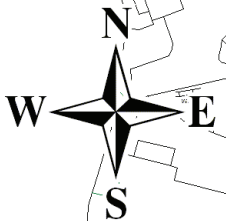





**Application Site**



Environment Directorate,  
 Flintshire County Council, County Hall,  
 Mold, Flintshire, CH7 6NF.  
 Director: Mr. Carl Longland

**Key to Settlement Boundaries**

-  Alyn & Deeside Local Plan Settlement Boundary
-  North Flintshire Local Plan Settlement Boundary
-  Emerging Flintshire Unitary Development Plan Settlement Boundary

This plan is based on Ordnance Survey Material with the permission of the Controller of Her Majesty's Stationery Office. © Crown Copyright. Unauthorised reproduction infringes Crown Copyright and may lead to prosecution or civil proceedings. Licence number: 100023386. Flintshire County Council, 2010.

Map Scale	1:5000
Ordnance Survey Sheet SJ 2766	
Planning Application	<b>43948</b>